





## Greater Cambridge Local Plan





Sites submitted to the Call for Sites 2019 and 2020 and Update following the First Proposals consultation 2021

### Key

#### Call for Sites Submitted prior to May 2021

-  Residential
-  Mixed-Use
-  Non-residential
-  Residential or non-residential

#### Call for Sites Data Release July 2022 New or Amended Site boundaries

-  Residential
-  Mixed-Use
-  Non-residential
-  Residential or non-residential

Please note that sites have been colour-coded according to the information submitted by the site promoter regarding the potential use for the site.

This does not indicate that the Greater Cambridge Shared Planning Service considers the site suitable for that purpose, or for any development.

All sites will be assessed as part of the future update to the Housing and Employment Land Availability Assessment (HELAA) which will be published when complete.

Map published 28.07.2022

© Crown copyright and database right 2022.  
Ordnance Survey License number 100022500

